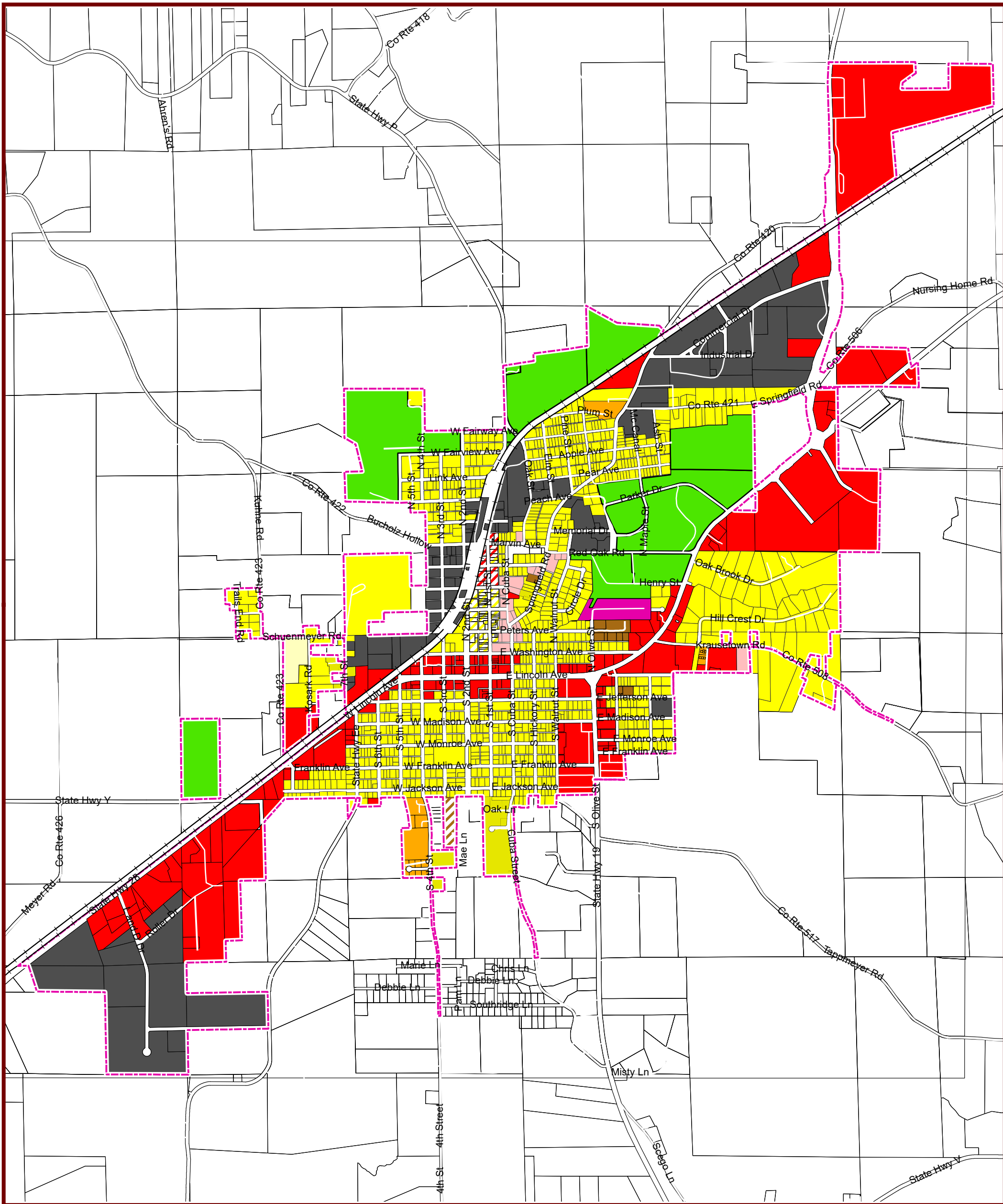

















Owensville, MO Official Zoning Map



Legend

Zoning Districts

	"A-1" Agriculture		"R-4" Multi-Family		"C-2" Highway Commercial
	"R-1" Single Family		"R-5" Planned Res/Bus		"M-1" Light Industrial
	"R-1A" Single Family		"M-H" Mobile Home		"M-2" Industrial
	"R-2" Two-Family		"OTR" Old Town Residential		City Limits
	"R-3" Multi-Family		"OTC" Old Town Commercial		
			"C-1" Neighborhood Commercial		

August 1, 2019

NORTH

STREILER PLANNING

0 0.125 0.25 0.5 0.75 1 Miles